

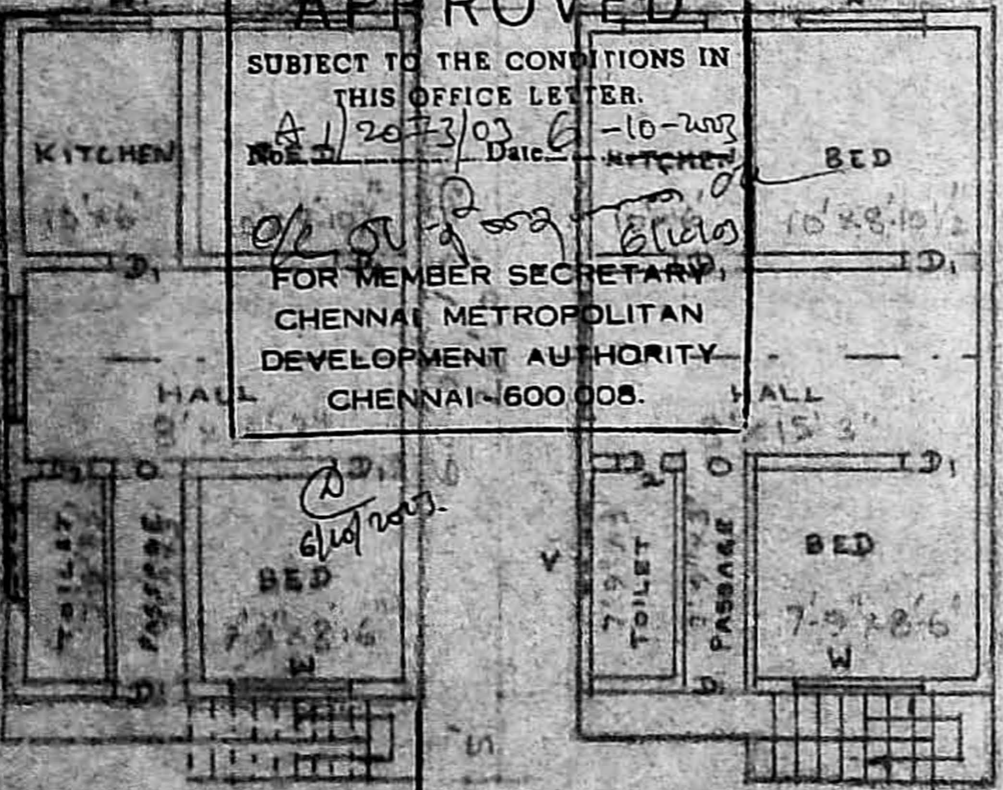
ELEVATION OFFICE COPY

SECTION A A

Planning Permit No. 330/2003

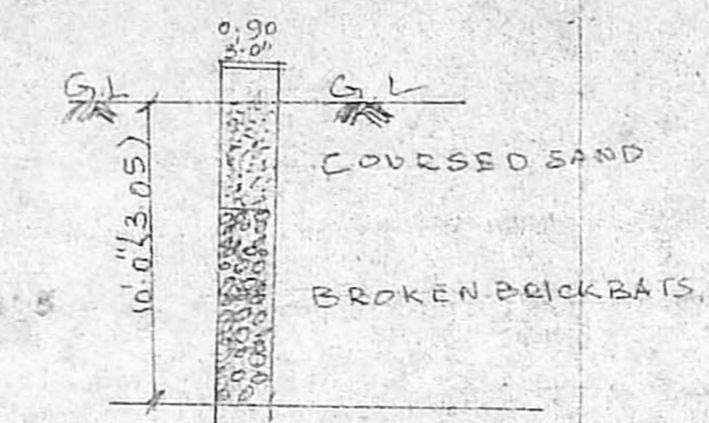
**APPROVED**

SUBJECT TO THE CONDITIONS IN THIS OFFICE LETTER.  
 A/2073/03 Date: 10-2-2003  
 FOR MEMBER SECRETARY,  
 CHENNAI METROPOLITAN  
 DEVELOPMENT AUTHORITY  
 CHENNAI-600 008.



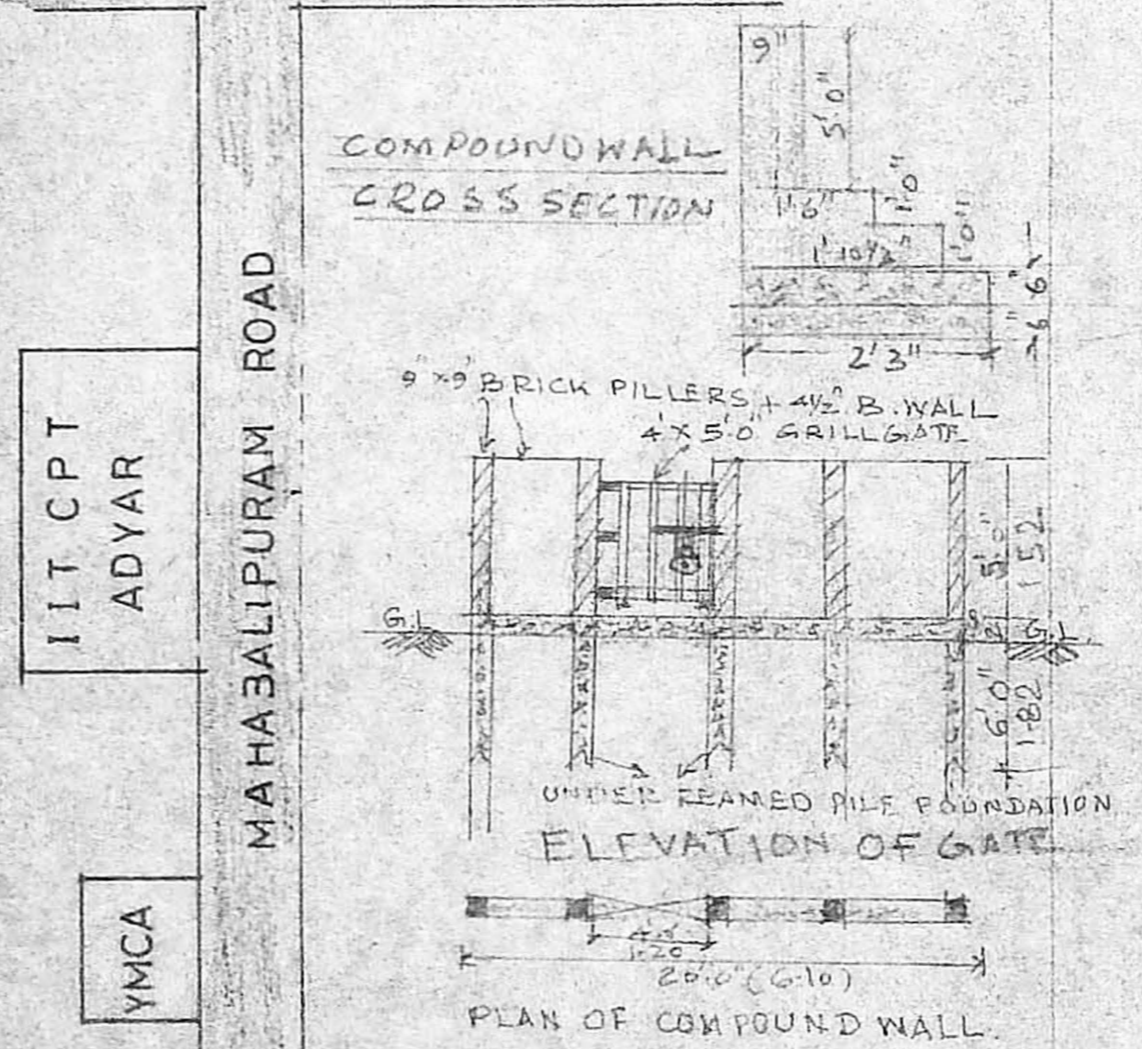
FIRST FLOOR PLAN

PARAPET WALL (LOW RISE WALL)  
 RCC ROOF (2.4 ROOMS IN)  
 B.W. IN CM 12.5.  
 PLASTERING CEILING IN CM 1.5  
 WALLS IN CM 1.5



PLAN OF PERCOLATION PIT FOR RAIN WATER HARVESTING

TO SAIDAPET ← GUINDY RAJBHAVAN ROAD



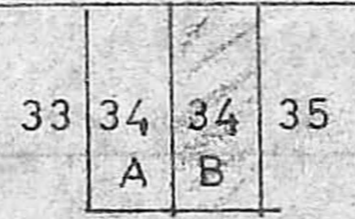
COMPOUND WALL CROSS SECTION

ELEVATION OF GATE

PLAN OF COMPOUND WALL

ANNA ROAD

PALAVAKKAM SANTHOSH NAGAR 30' ROAD



KEY PLAN NTS

PLAN SHOWING THE PROPOSED CONSTRUCTION OF A HOUSE AT PLOT NO 34 IN SANTHOSH NAGAR PALAVAKKAM S. NO 127/1 & 127/2

CMDA "A" CHANNEL  
 SCALE 1:80  
 C. No. A/2073/03

Scrutiny Plan @ 1:200 Revised Plan  
 P. A. I. 12/3

AREA	SFT	SQM
PLOT	1200	111.52
PRO GROUND FLOOR	469	43.59
PRO FIRST FLOOR	469	43.59
PLOT COVERAGE	39%	
F. S. I	0.75	

COLOUR COMPLEX

BOUNDRY PRO ROAD

JOINERY DETAILS

D DOOR	3.3 X 7.0	1.00 X 2.13
D1 "	3.0 X 7.0	0.90 X 2.13
D2 "	2.5 X 7.0	0.76 X 2.13
W WINDOW	4.6 X 4.6	1.37 X 1.37
W1 "	3.0 X 4.6	0.90 X 1.37
V VENTLLATER	3.0 X 2.0	0.90 X 0.60

OWNER

T. R. Nagalingam

LICENSED SURVEYOR

S. Venkataraman

S. VENKATARAMAN, D.C.S.,  
 CONSULTING CIVIL ENGINEER,  
 LICENSED SURVEYOR REG. NO: 169  
 CHENNAI CORPORATION,  
 No. 7, Koil Street,  
 SAI, CHENNAI-600 092

PRITHIVI PLANNERS,  
 ARCHITECT ENGINEERS LICENSED SURVEYORS  
 NO 27 KALIAMMAN KOIL STREET,  
 SAINAGAR CHENNAI-600 092

DRAWING NO

DRAWN BY : S VENKATARAMAN

TRACED BY : R VIJAYARANI

SITE PLAN GROUND FLOOR PLAN